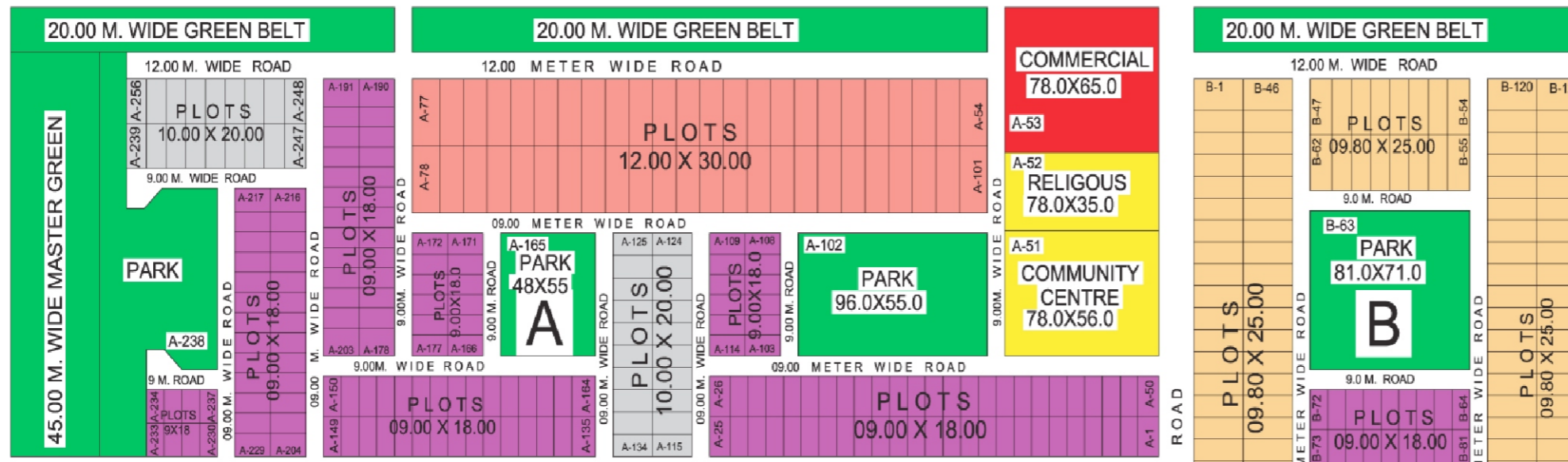


SECTOR No - 41

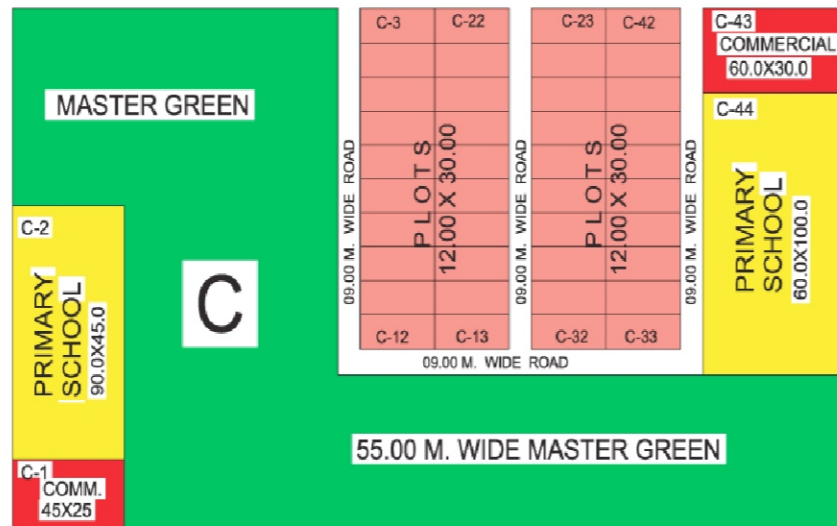
45.00 METER WIDE D.S.C. ROAD



18.00 METER WIDE ROAD



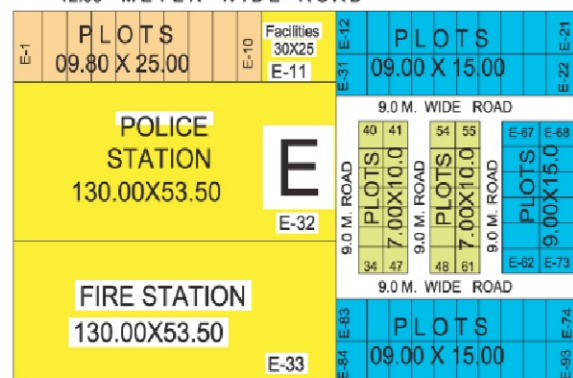
SECTOR No - 43
30.00 METER WIDE ROAD



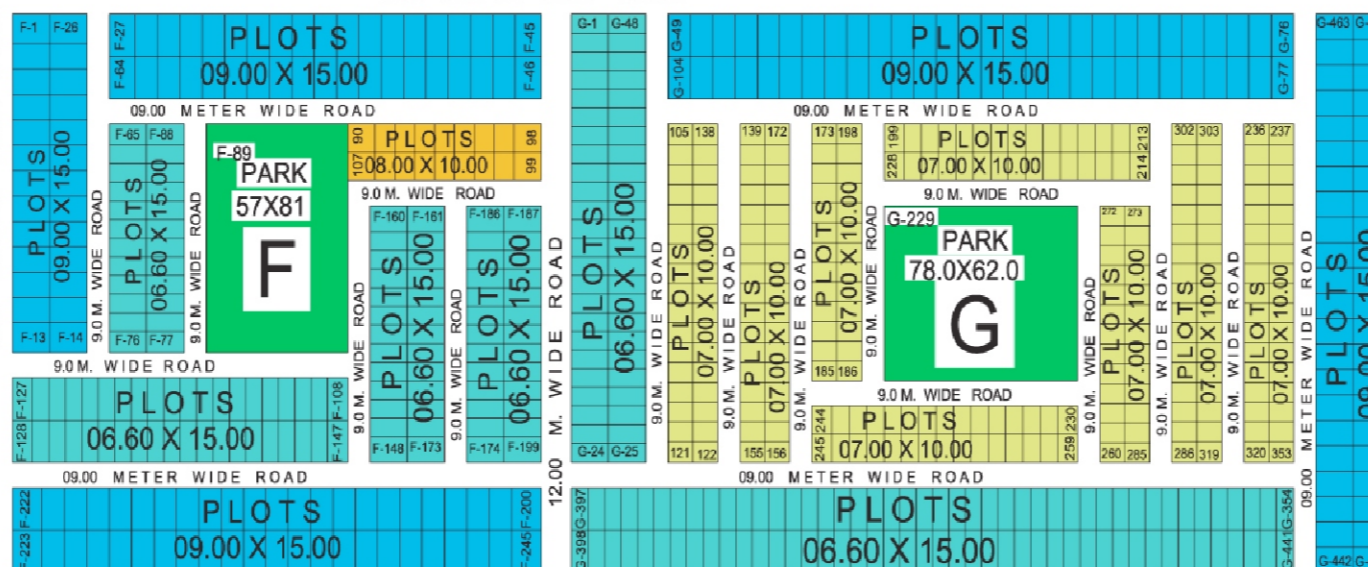
18.00 METER WIDE ROAD



SECTOR No - 48
45.00 METER WIDE ROAD



30.00 METER WIDE ROAD



SECTOR No - 46

AREA STATEMENT

TOTAL SECTOR AREA 49.6000 Hect.
 Area Under M.Green 06.4676 Hect.
 Area Under Police Station 00.7345 Hect.
 Area Under Fire Station 00.6565 Hect.
 SCHEME AREA 41.7414 Hect.

	Area in Hect.	Percentage
AREA UNDER PLOTS	22.4722	53.83%
AREA UNDER COMMERCIAL	00.7995	01.93%
AREA UNDER FACILITIES	02.3098	05.53%

- A) School 1.5250
- B) Religious Building 0.2730
- E) Community Centre 0.4368
- F) Other Facilities 0.0750

AREA UNDER PARK/G.BELT	04.6496	11.14%
AREA UNDER ROAD	11.5103	27.57%

TOTAL 41.7414 100%

STATEMENT OF PLOTS

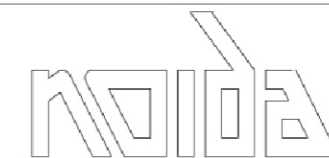
S.No.	PLOT SIZE	PLOT AREA	NO.S
1	12.00 X 30.00 m.	360.00 Sqm.	088
2	09.80 X 25.00 m.	245.00 Sqm.	164
3	10.00 X 20.00 m.	200.00 Sqm.	038
4	09.00 X 18.00 m.	162.00 Sqm.	324
5	09.00 X 15.00 m.	135.00 Sqm.	262
6	06.60 X 15.00 m.	100.00 Sqm.	308
7	06.00 X 15.00 m.	090.00 Sqm.	016
8	08.00 X 10.00 m.	080.00 Sqm.	018
9	07.00 X 10.00 m.	070.00 Sqm.	276
TOTAL Nos OF PLOT =			1494

DENSITY

1 COMBINED DENSITY OF SECTOR 42&43 = 350 PPH.

Short Time Printographics
A Digital Print Shop

G-129, Neelkanth Plaza, Alpha Commercial Belt, Greater Noida
 Telefax : 0120 - 4242135, 9310730955, 9811547684, 9540025355
 E-mail : shorttime2010@gmail.com



LAY-OUT PLAN OF
SECTOR 42, NOIDA